

**Planning and Regulation
Committee –
6th October 2014**

**Wyberton Low Road, Boston
Proposed Waiting Restrictions**



View from South Side of
Proposed Restrictions



View from North Side of Existing
School Safety Zone




View showing existing parking at School leaving time on blind bend




View showing Traffic Situation at School Leaving Time

**Dysart Road, Grantham –
Proposed Zebra Crossing and School Safety
Zone.**




Dysart Road – Looking East

8:46 24/SEP/2014



**Dexter Avenue – from
Junction with Dysart Road**

8:47 24/SEP/2014



**Dysart Road – Junction with
Dexter Avenue**

8:47 24/SEP/2014

**Station Road East, Grantham –
Proposed Waiting Restrictions**



Station Road East – Looking West



Station Road East – Looking East

**Sandon Close, Grantham –
Proposed Introduction of Additional
Waiting Restrictions and School Keep
Clear Clearway.**



Sandon Close – Looking East



**Sandon Close – District Council
Housing**

Stamford Permit Parking Scheme.



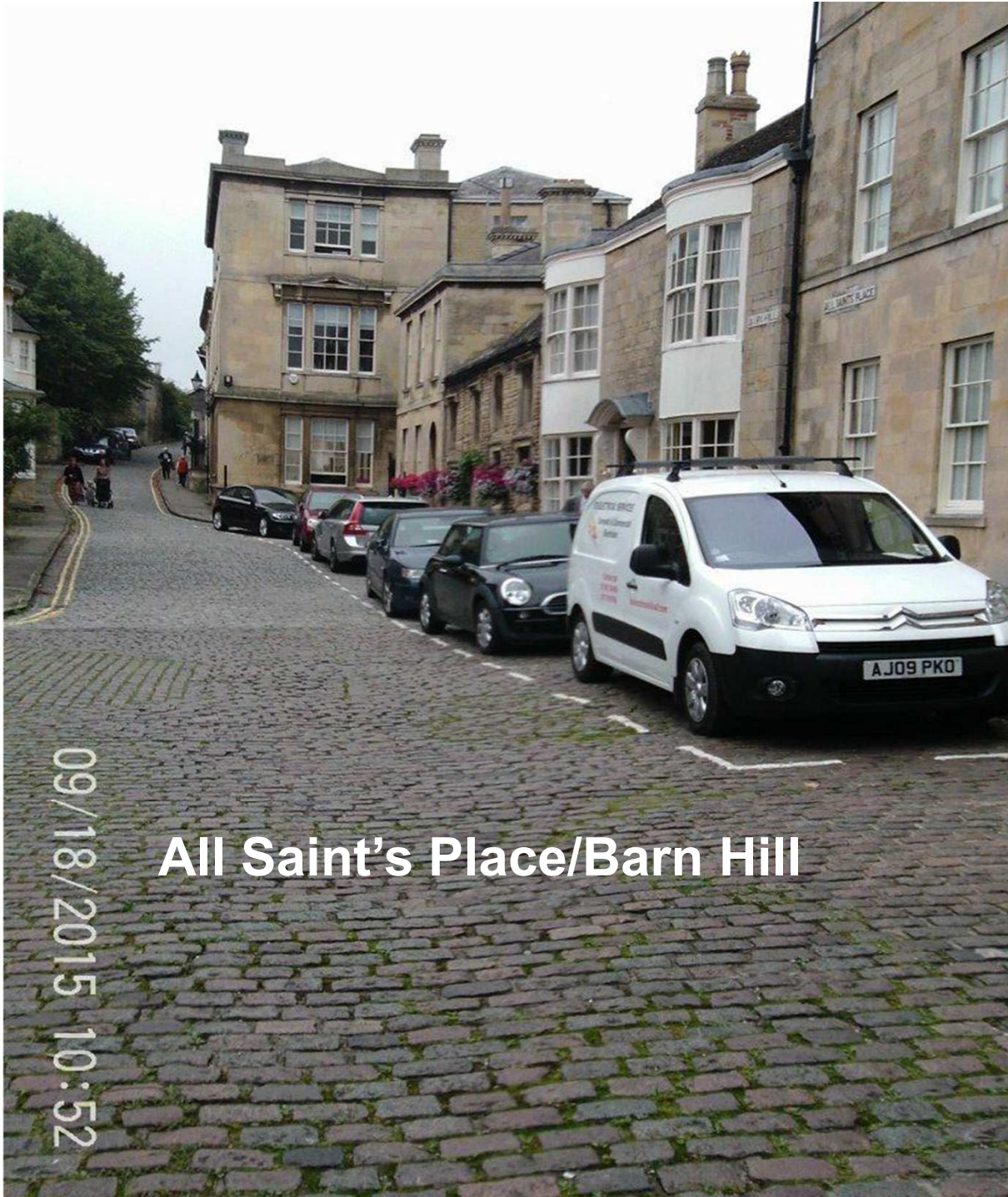
St Paul's Street

09/18/2015 10:24



Star Lane

09/18/2015 10:23



09/18/2015 10:52

All Saint's Place/Barn Hill